



2019 Data Report for

Herendeene Lake, Benzie County

Site ID: 100139

44.7406°N, 85.8596°W

The CLMP is brought to you by:



EGLE MICHIGAN DEPARTMENT OF ENVIRONMENT, GREAT LAKES, AND ENERGY



About this report:

This report is a summary of the data that have been collected through the Cooperative Lakes Monitoring Program. The contents have been customized for your lake. The first page is a summary of the Trophic Status Indicators of your lake (Secchi Disk Transparency, Chlorophyll-a, Spring Total Phosphorus, and Summer Total Phosphorus). Where data are available, they have been summarized for the most recent field season, five years prior to the most recent field season, and since the first year your lake has been enrolled in the program.

If you did not take 8 or more Secchi disk measurements or 4 or more chlorophyll measurements, there will not be summary data calculated for these parameters. These numbers of measurements are required to ensure that the results are indicative of overall summer conditions.

If you enrolled in Dissolved Oxygen/Temperature, the summary page will have a graph of one of the profiles taken during the late summer (typically August or September). If your lake stratifies, we will use a graph showing the earliest time of stratification, because identifying the timing of this condition and the depth at which it occurs is typically the most important use of dissolved oxygen measurements.

The back of the summary page will be an explanation of the Trophic Status Index and where your lake fits on that scale.

The rest of the report will be aquatic plant summaries, Score the Shore results, and larger graphs, including all Dissolved Oxygen/Temperature Profiles that you recorded. For Secchi Disk, Chlorophyll, and Phosphorus parameters, you need to have two years of data for a graph to make logical sense. Therefore if this is the first year you have enrolled in the CLMP, you will not receive a graph for these parameters.

Remember that some lakes see a lot of fluctuation in these parameters from year to year. Until you have eight years worth of data, consider all trends to be preliminary.

To learn more about the CLMP monitoring parameters or get definitions to unknown terms, check out the CLMP Manual, found at: <https://micorps.net/wp-content/uploads/sites/63/2019/06/CLMP-Manual-2019update.pdf>

Thank you!

The CLMP leadership team would like to thank you for all of your efforts over the past year. The CLMP would not exist without dedicated and hardworking volunteers!

The CLMP Leadership Team is made of: Marcy Knoll Wilmes, Jean Roth, Jo Latimore, Paul Steen, Mike Gallagher, Laura Kaminski, and Erick Elgin

Questions?

If you have questions on this report or believe that the tabulated data for your lake in this report are in error please contact:

Paul Steen (psteen@hrwc.org), MiCorps Program Manager

Herendeene Lake, Benzie County 2019 CLMP Results



Secchi Disk Transparency (feet)

Year	# Readings	Min	Max	Average	Std. Dev	Carlson TSI
2019	8	12.0	21.0	15.7	3.0	37
2019 All CLMP Lakes	3392	1.5	50.0	12.8	5.8	42

No graph: Not enough data

Chlorophyll-a (parts per billion)

Year	# Samples	Min	Max	Median	Std. Dev	Carlson TSI
2019	5	2.1	4.9	2.5	1.2	40
2019 All CLMP Lakes	635	< 1.0	42.0	2.2	3.4	39

No graph: Not enough data

Spring Phosphorus (parts per billion)

Year	# Samples	Min	Max	Average	Std. Dev
2019	1	8.0	8.0	8.0	NA
2019 All CLMP Lakes	220	<= 3	100.0	14.9	11.0

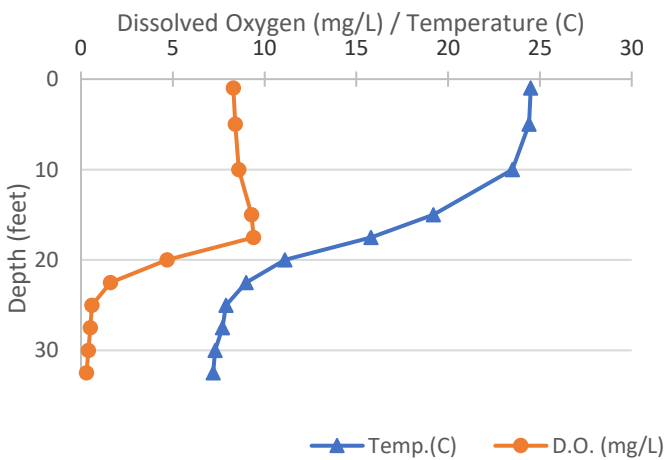
No graph: Not enough data

Summer Phosphorus (parts per billion)

Year	# Samples	Min	Max	Average	Std. Dev	Carlson TSI
2019	1	<5 T	<5 T	<5 T	NA	<27
2019 All CLMP Lakes	281	<= 3	65.0	12.8	9.3	38

No graph: Not enough data

Dissolved Oxygen and Temperature Profile 7/15/2019



Summary

Average TSI	2019
Herendeene Lake	35
All CLMP Lakes	40

With an average TSI score of 35 based on 2019 Secchi transparency, chlorophyll-a, and summer total phosphorus data, this lake is rated as an oligotrophic lake.

The lake keeps some dissolved oxygen in the bottom waters through early summer, but by midsummer the lake has stratified and the bottom water is devoid of oxygen.

Welcome to the CLMP! The longer you stay in the program and the more parameters you monitor, the more interesting this report will become. Once you have eight years of data there will be enough history to analyze the long-term trend.

* = No sample received W= Value is less than the detection limit (<3 ppb) T= Value reported is less than the reporting limit (5 ppb).
<1.0 = Chlorophyll-a: Sample value is less than limit of quantification (<1 ppb).

Trophic Status Index Explained

In 1977, limnologist Dr. Robert Carlson developed a numerical scale (0-100) where the numbers indicate the level of nutrient enrichment. Using the proper equations, we can convert results from Summer Total Phosphorus, Secchi Depth, and Chlorophyll-a to this Trophic Status Index (TSI). The TSI numbers are furthermore grouped into general categories (oligotrophic, mesotrophic, eutrophic, and hypereutrophic), to quickly give us a way to understand the general nutrient level of any lake.

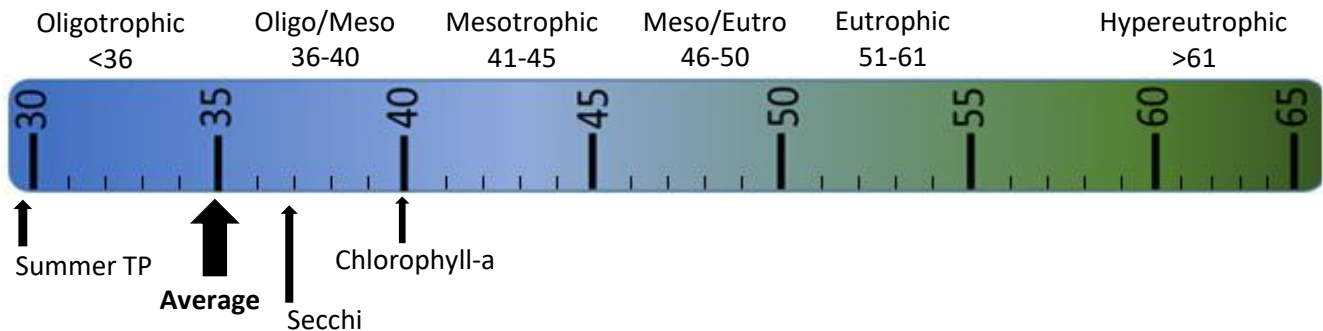
The tables below give the results-to-TSI conversions for the water quality data ranges normally seen in the CLMP. The formulas for this conversion can be found in the CLMP manual: <https://micorps.net/wp-content/uploads/sites/63/2019/06/CLMP-Manual-2019update.pdf>

Phosphorus (ppb)	TSI Value
<5	<27
6	30
8	34
10	37
12	40
15	43
18	46
21	48
24	50
32	54
36	56
42	58
48	60
>50	>61

Secchi Depth (ft)	TSI Value
>30	<28
25	31
20	34
15	38
12	42
10	44
7.5	48
6	52
4	57
<3	>61

Chlorophyll-a (ppb)	TSI Value
<1	<31
2	37
3	41
4	44
6	48
8	51
12	55
16	58
22	61
>22	>61

TSI for Herendeene Lake in 2019	
Average	35
Secchi Disk	37
Summer TP	<27
Chlorophyll-a	40



Oligotrophic: Generally deep and clear lakes with little aquatic plant or algae growth. These lakes maintain sufficient dissolved oxygen in the cool, deep-bottom waters during late summer to support cold water fish, such as trout and whitefish.

Mesotrophic: Lakes that fall between oligotrophic and eutrophic. Mid-ranged amounts of nutrients.

Eutrophic: Highly productive eutrophic lakes are generally shallow, turbid, and support abundant aquatic plant growth. In deep eutrophic lakes, the cool bottom waters usually contain little or no dissolved oxygen. Therefore, these lakes can only support warm water fish, such as bass and pike.

Hypereutrophic: A specialized category of eutrophic lakes. These lakes exhibit extremely high productivity, such as nuisance algae and weed growth.

Herendeene Lake, Benzie County 2019 CLMP Aquatic Plant Results



The Aquatic Plant Identification and Mapping survey was conducted on Herendeene Lake in 2019.

This survey involves intensive sampling at multiple locations and depths around the lake produce a complete map of all aquatic plants present in a lake. A great deal of effort is involved both on the lake and back on shore to identify plants, compile data, and develop a detailed plant map, but the result is an extremely valuable record of the plant community of the lake.

Aquatic plants were sampled from a total of 21 locations (9 transects) in Herendeene Lake in 2019. Below is a list of species reported in order of relative abundance. Survey conducted on September 18.

Herendeene Lake, Benzie County		
2019 Aquatic Plant Identification and Mapping: Species Reported		
<u>Common Name</u>	<u>Latin Name</u>	<u>Average Density*</u>
Stonewort/muskgrass	<i>Chara sp.</i>	3.7
Eurasian milfoil	<i>Myriophyllum spicatum</i>	1.7 (invasive)
Yellow water lily	<i>Nuphar sp.</i>	1.3
Bushy pondweed	<i>Najas flexilis</i>	1.2
Variable pondweed	<i>Potamogeton gramineus</i>	0.9
Large-leaf pondweed	<i>Potamogeton amplifolius</i>	0.5
Flat-stemmed pondweed	<i>Potamogeton zosteriformis</i>	0.4
Illinois pondweed	<i>Potamogeton illinoensis</i>	0.3
Native milfoil	<i>Myriophyllum sp.</i>	0.3
Flat-leaf bladderwort	<i>Utricularia intermedia</i>	0.3
Bladderwort	<i>Utricularia sp.</i>	0.2
Coontail	<i>Ceratophyllum demersum</i>	0.1
Sago pondweed	<i>Stuckenia pectinata</i>	0.1
Thin-leaf pondweed	<i>Potamogeton sp.</i>	0.1
Needle spikerush	<i>Eleocharis acicularis</i>	0.1
Wild celery	<i>Vallisneria americana</i>	0.1
Waterweed	<i>Elodea canadensis</i>	0.1
Bulrushes		0.1

*Lakewide. Scale: 0 (absent) - 5 (dense)

Visit the MiCorps Data Exchange (www.micorps.net) or contact the lead volunteer on your lake for more details on the survey, including sampling locations, maps, and abundance information, and for information on past surveys.

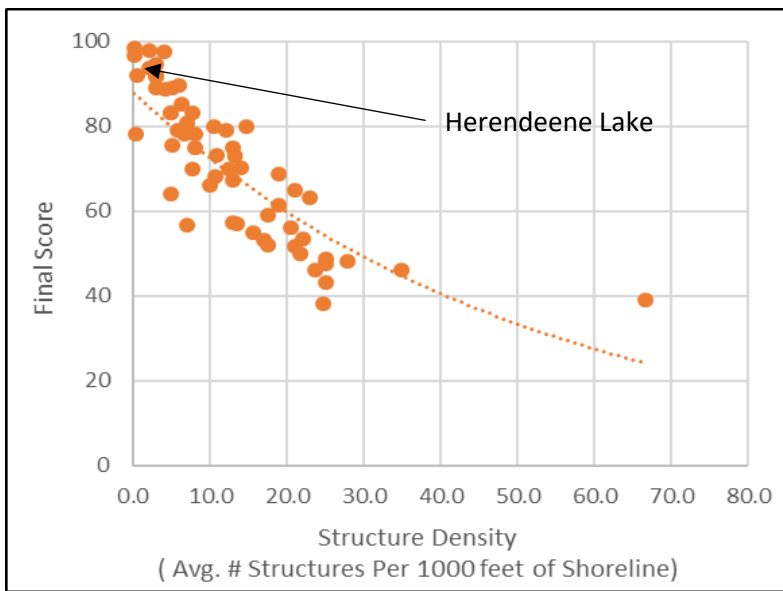
Herendeene Lake, Benzie County 2019 Score the Shore Results



The Score the Shore Habitat Assessment was conducted on Herendeene Lake in 2019.

This assessment involves rating 1000 foot sections of shoreline for aquatic vegetation, shoreline vegetation, erosion, and erosion control practices (like sea walls). Each shoreline section is given three scores ranging from 0-100 for the categories of Littoral, Riparian, and Erosion Management. The three scores are averaged to produce an average section score. Then a total score is given to the entire lake by averaging all of the average section scores. A score of 0 indicates a shoreline that has been extremely disturbed by human impacts and no natural shoreline remains. A score of 100 indicates a shoreline that is nearly pristine.

How does your lake compare to others in the program?



Herendeene Lake:	
Number of Sections:	6
Number of Structures:	17
Structure Density:	3
Final Score:	92

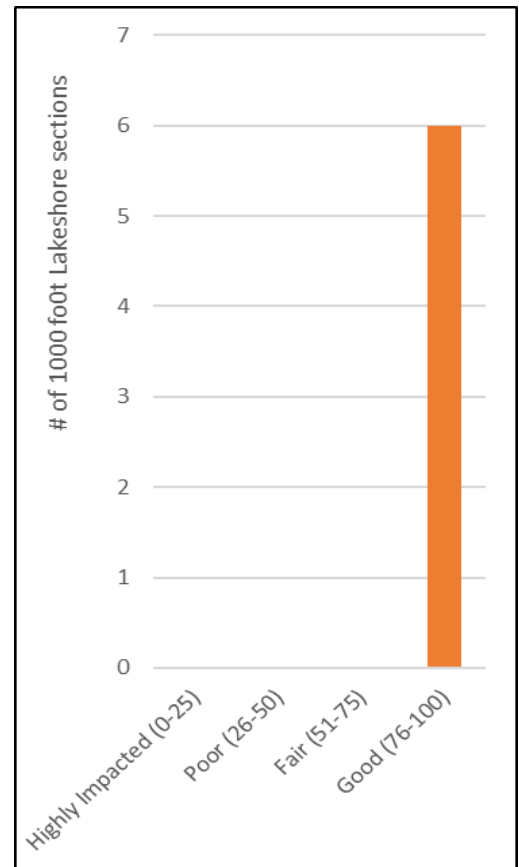
All 62 Participating Lakes from 2015-2019:	
Avg. Number of Sections:	16
Avg. Number of Structures:	228
Avg. Structure Density:	12.6
Avg. Final Score:	71

Analysis specific to Herendeene Lake:

Overall, the lakeshore habitat of Herendeene Lake is doing well and scored higher than average when compared to other lakes in the program. All of the 1000 foot sections scored Good.

Both the riparian zone and the erosion control score were rated nearly perfectly; indicating there are plentiful non-mowed areas providing a buffer between houses and roads and the lake and that there is a low amount of sea walls, rock rip-rap, and other shoreline erosion structures.

The littoral zone was the weak point in Herendeene Lake's habitat (scoring an average of 82). A score of 82 is honestly very good already, but if residents want to improve the overall shoreline quality, this is the component to concentrate on. To improve the littoral zone score, leave woody debris in place and allow native aquatic vegetation to grow in the shallow waters.



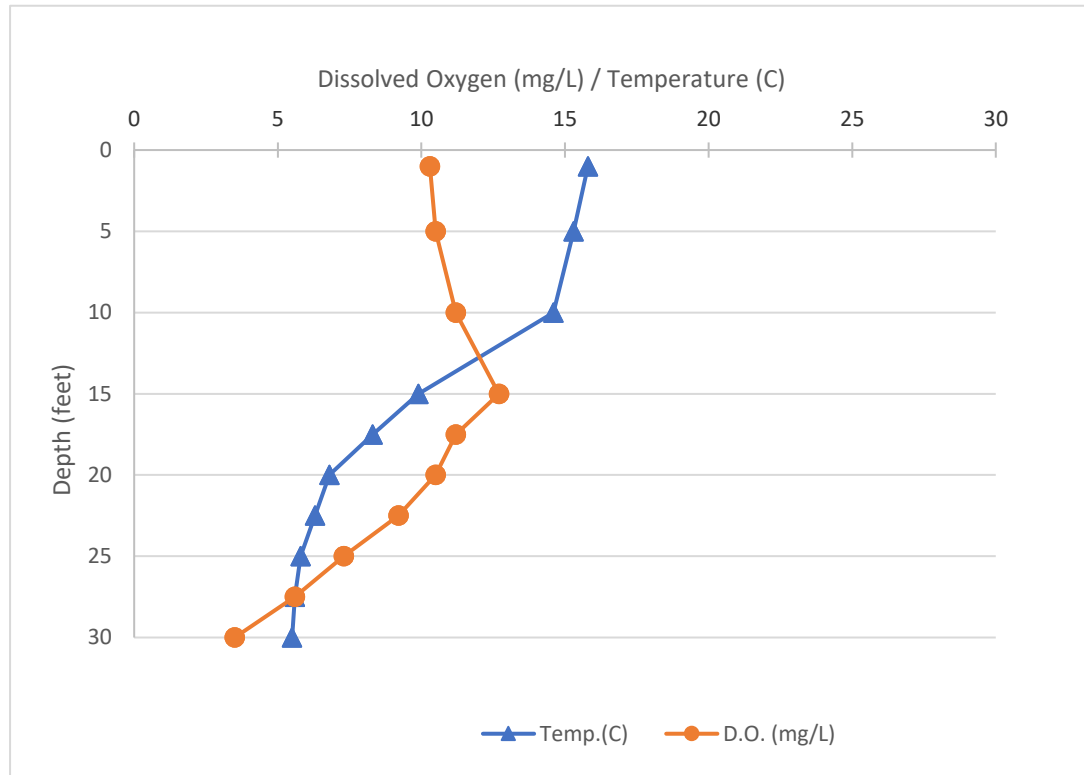
Name: Herendeene Lake
 County: Benzie
 Site ID: 100139
 Date: 5/17/2019

Dissolved Oxygen and Temperature Profile

Depth (ft)	Temp.(C)	D.O. (mg/L)
1	15.8	10.3
1	15.8	10.3
5	15.3	10.5
5	15.3	10.5
10	14.6	11.2
10	14.6	11.2
15	9.9	12.7
15	9.9	12.7
17.5	8.3	11.2
17.5	8.3	11.2
20	6.8	10.5
20	6.8	10.5
22.5	6.3	9.2
22.5	6.3	9.2
25	5.8	7.3
25	5.8	7.3
27.5	5.6	5.6
27.5	5.6	5.6
30	5.5	3.5
30	5.5	3.5

Lake: Herendeene Lake (Benzie Co.)

5/17/2019



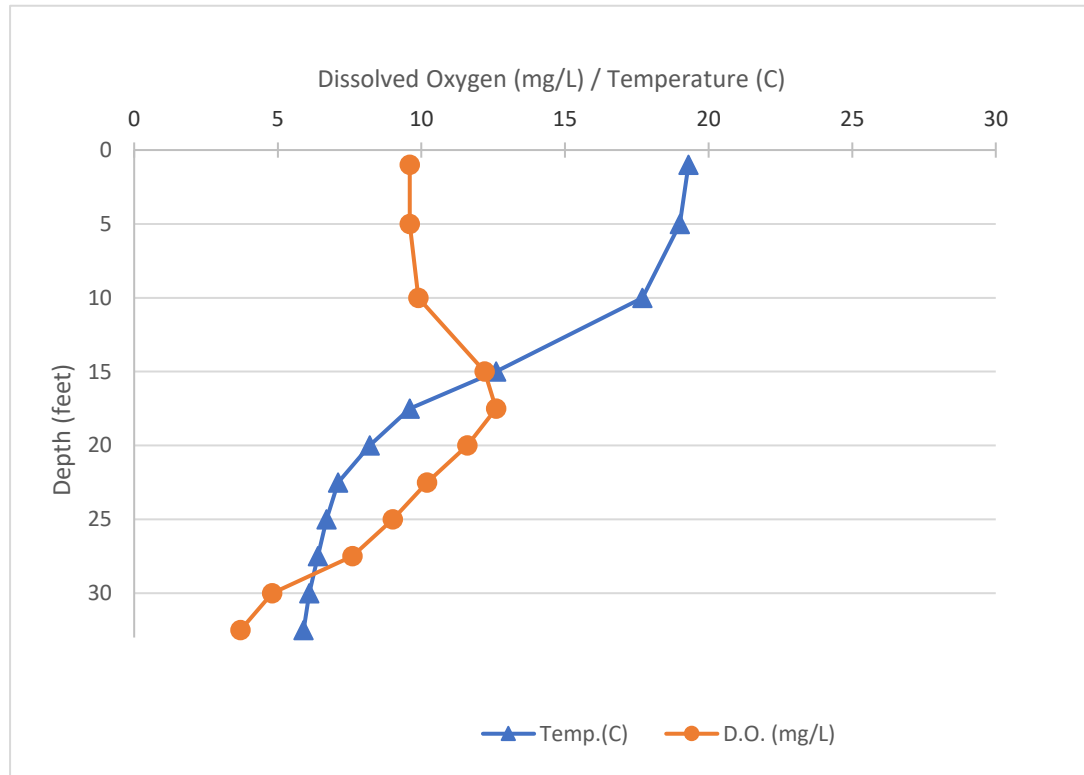
Name: Herendeene Lake
County: Benzie
Site ID: 100139
Date: 5/31/2019

Dissolved Oxygen and Temperature Profile

Depth (ft)	Temp.(C)	D.O. (mg/L)
1	19.3	9.6
5	19	9.6
10	17.7	9.9
15	12.6	12.2
17.5	9.6	12.6
20	8.2	11.6
22.5	7.1	10.2
25	6.7	9
27.5	6.4	7.6
30	6.1	4.8
32.5	5.9	3.7

Lake: Herendeene Lake (Benzie Co.)

5/31/2019



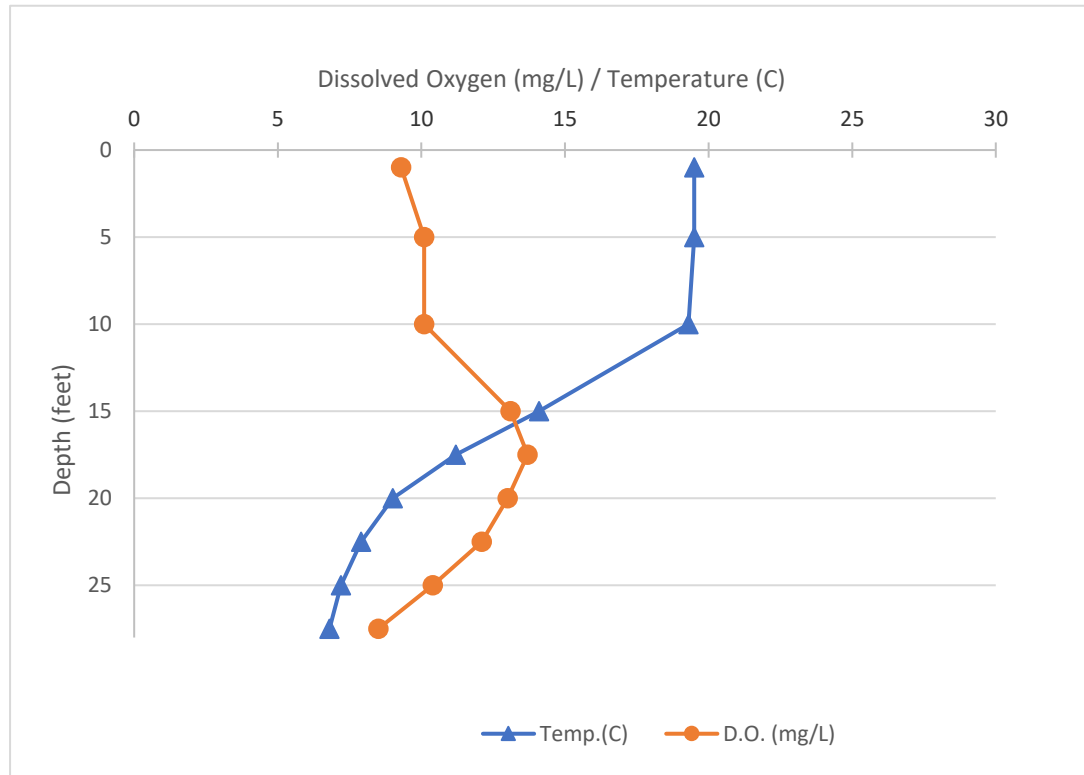
Name: Herendeene Lake
County: Benzie
Site ID: 100139
Date: 6/14/2019

Dissolved Oxygen and Temperature Profile

Depth (ft)	Temp.(C)	D.O. (mg/L)
1	19.5	9.3
5	19.5	10.1
10	19.3	10.1
15	14.1	13.1
17.5	11.2	13.7
20	9	13
22.5	7.9	12.1
25	7.2	10.4
27.5	6.8	8.5

Lake: Herendeene Lake (Benzie Co.)

6/14/2019



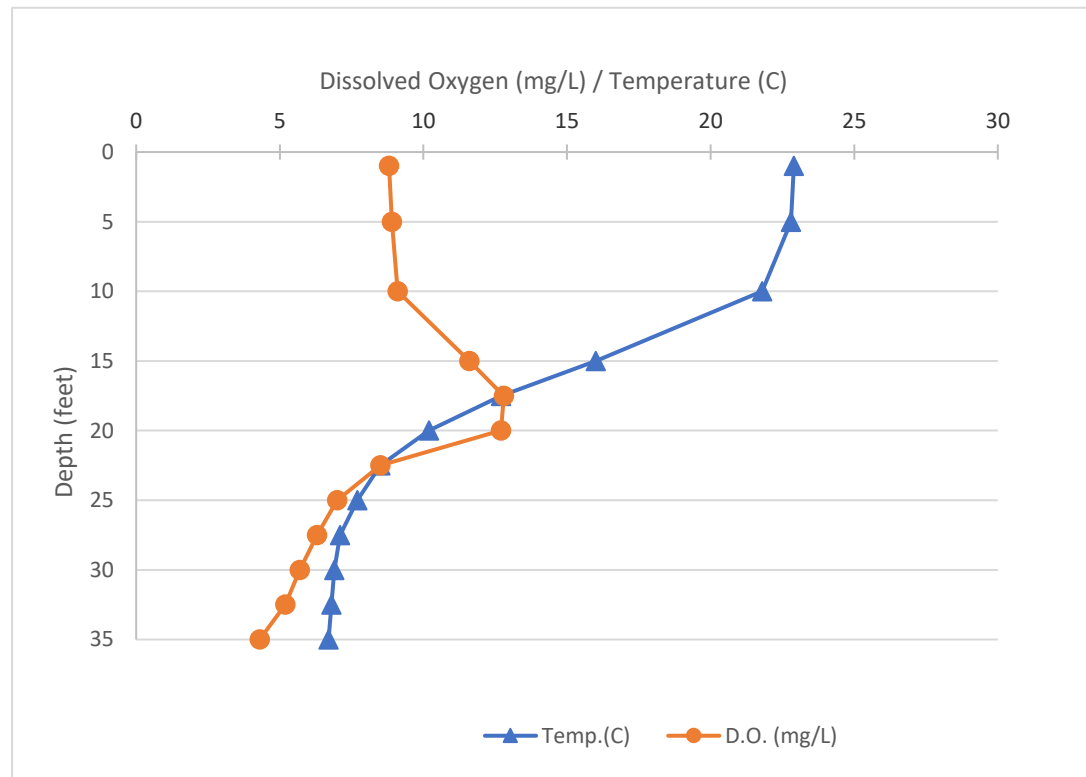
Name: Herendeene Lake
County: Benzie
Site ID: 100139
Date: 6/26/2019

Dissolved Oxygen and Temperature Profile

Depth (ft)	Temp.(C)	D.O. (mg/L)
1	22.9	8.8
5	22.8	8.9
10	21.8	9.1
15	16	11.6
17.5	12.7	12.8
20	10.2	12.7
22.5	8.5	8.5
25	7.7	7
27.5	7.1	6.3
30	6.9	5.7
32.5	6.8	5.2
35	6.7	4.3

Lake: Herendeene Lake (Benzie Co.)

6/26/2019



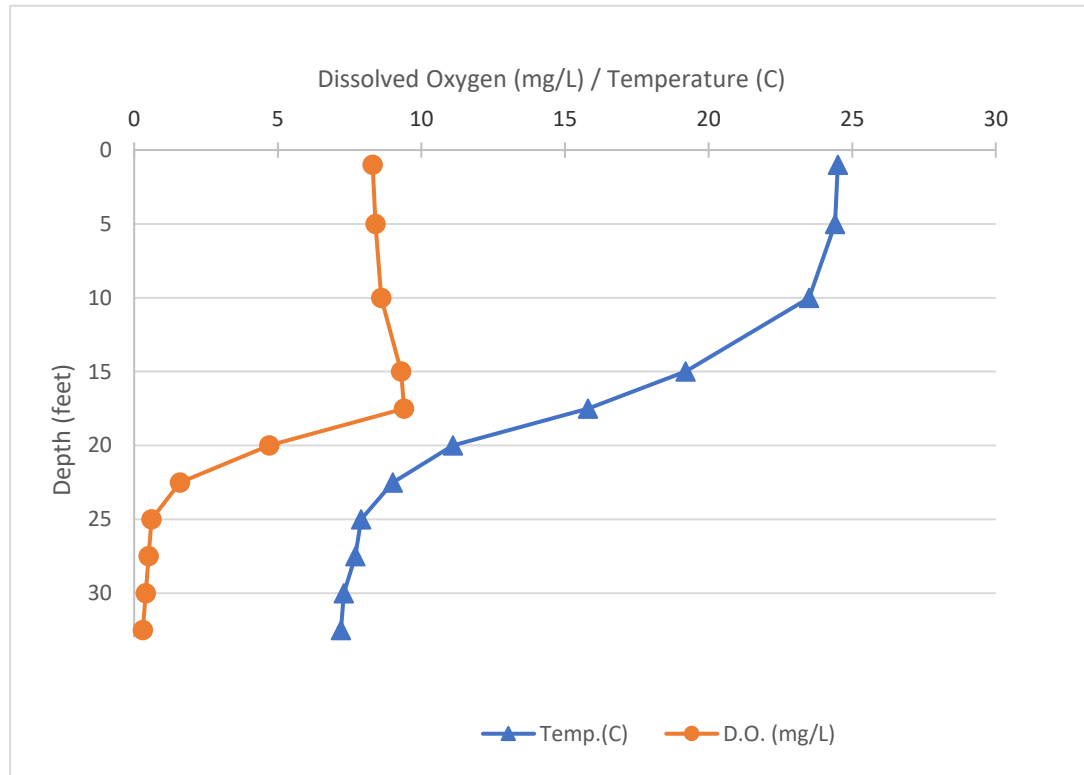
Name: Herendeene Lake
 County: Benzie
 Site ID: 100139
 Date: 7/15/2019

Dissolved Oxygen and Temperature Profile

Depth (ft)	Temp.(C)	D.O. (mg/L)
1	24.5	8.3
5	24.4	8.4
10	23.5	8.6
15	19.2	9.3
17.5	15.8	9.4
20	11.1	4.7
22.5	9	1.6
25	7.9	0.6
27.5	7.7	0.5
30	7.3	0.4
32.5	7.2	0.3

Lake: Herendeene Lake (Benzie Co.)

7/15/2019



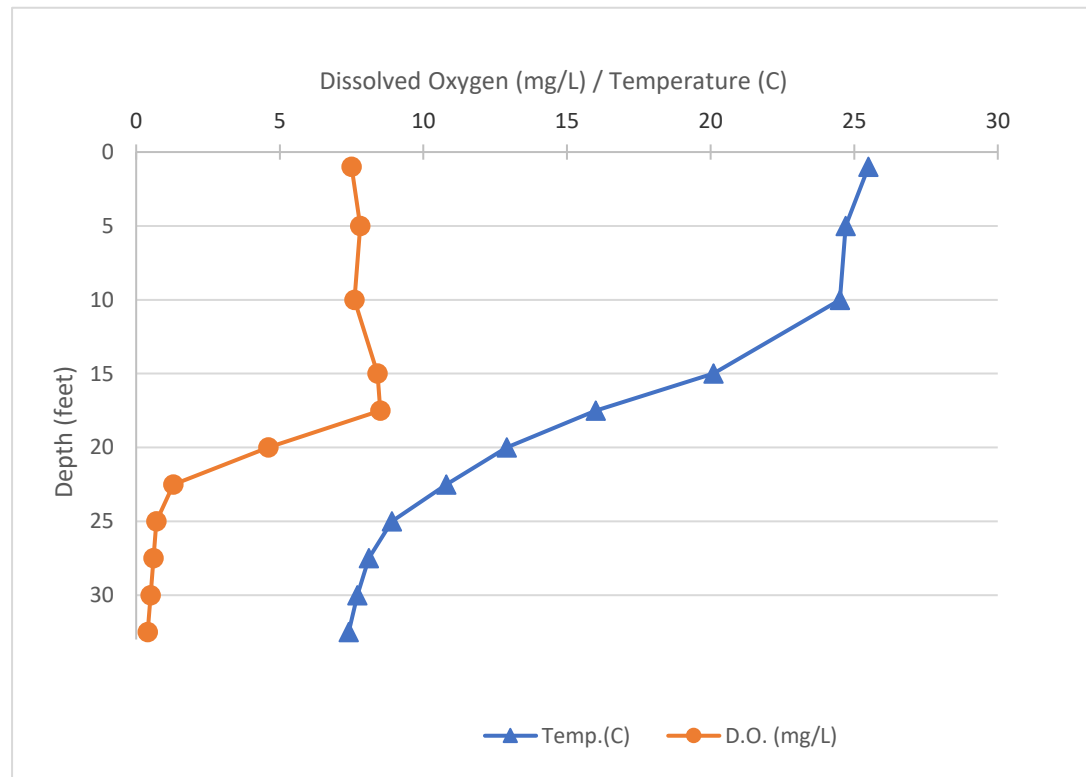
Name: Herendeene Lake
 County: Benzie
 Site ID: 100139
 Date: 8/1/2019

Dissolved Oxygen and Temperature Profile

Depth (ft)	Temp.(C)	D.O. (mg/L)
1	25.5	7.5
5	24.7	7.8
10	24.5	7.6
15	20.1	8.4
17.5	16	8.5
20	12.9	4.6
22.5	10.8	1.3
25	8.9	0.7
27.5	8.1	0.6
30	7.7	0.5
32.5	7.4	0.4

Lake: Herendeene Lake (Benzie Co.)

8/1/2019



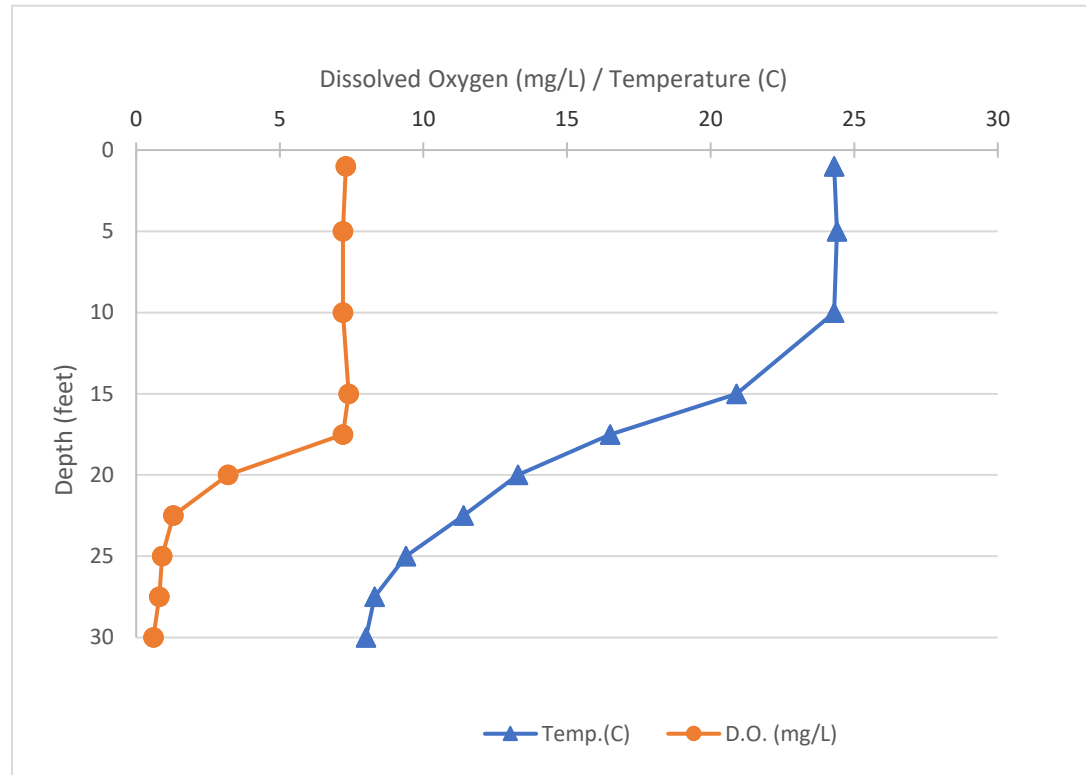
Name: Herendeene Lake
 County: Benzie
 Site ID: 100139
 Date: 8/15/2019

Dissolved Oxygen and Temperature Profile

Depth (ft)	Temp.(C)	D.O. (mg/L)
1	24.3	7.3
1	24.3	7.3
5	24.4	7.2
5	24.4	7.2
10	24.3	7.2
10	24.3	7.2
15	20.9	7.4
15	20.9	7.4
17.5	16.5	7.2
17.5	16.5	7.2
20	13.3	3.2
20	13.3	3.2
22.5	11.4	1.3
22.5	11.4	1.3
25	9.4	0.9
25	9.4	0.9
27.5	8.3	0.8
27.5	8.3	0.8
30	8	0.6
30	8	0.6

Lake: Herendeene Lake (Benzie Co.)

8/15/2019



Name: Herendeene Lake
 County: Benzie
 Site ID: 100139
 Date: 9/5/2019

Dissolved Oxygen and Temperature Profile

Depth (ft)	Temp.(C)	D.O. (mg/L)
1	21.1	8.6
5	21	8.5
10	20.3	8.6
15	20.1	8.5
17.5	19.5	7.7
20	15	4
22.5	12.3	2.5
25	10.4	1.9
27.5	9.1	1.6
30	8.5	1.3
32.5	8.3	1.1

Lake: Herendeene Lake (Benzie Co.)

9/5/2019

